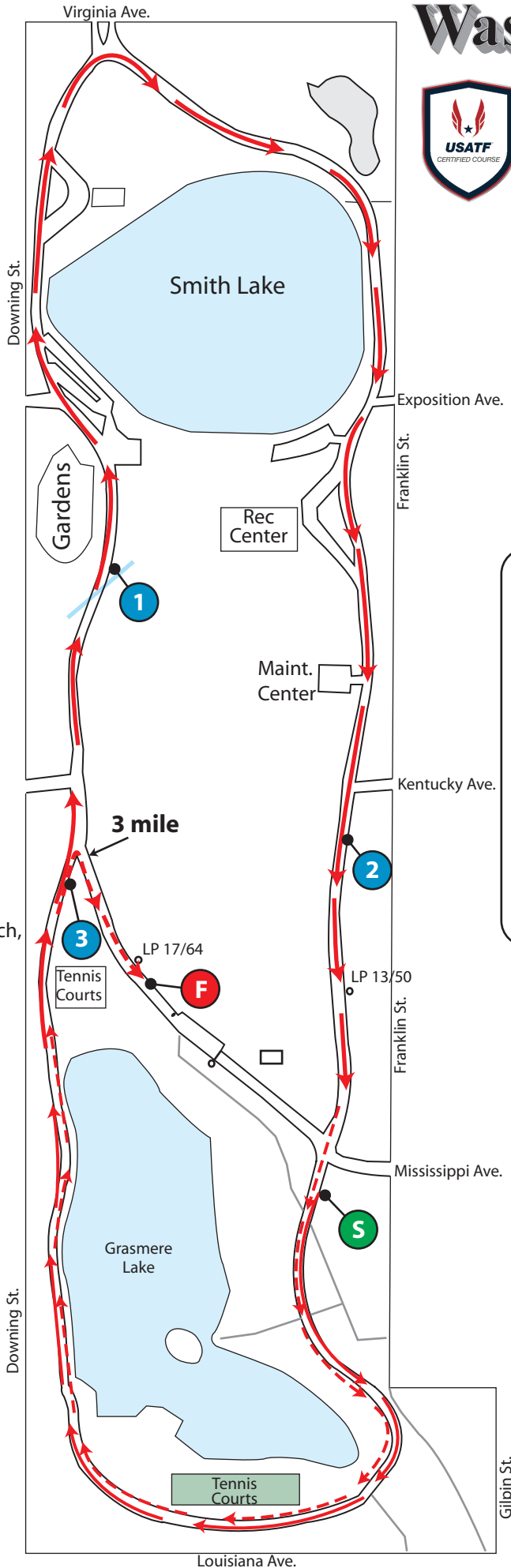



Wash. Park 5k 2015

Denver, CO

USATF certificate # CO15012DCR

Effective 6/28/15 - 12/31/2025



READ DESCRIPTIONS CAREFULLY!
Many marks near each location

START

88' S of S bollards

N 39.69641°

W 104.96975°

1 mile

AT LP 37/65, on east side of road, N of bridge over ditch
N 39.70222°
W 104.97245°

2 mile

24' S of S edge of concrete pad for bench, S of Kentucky
N 39.69929°
W 104.96949°

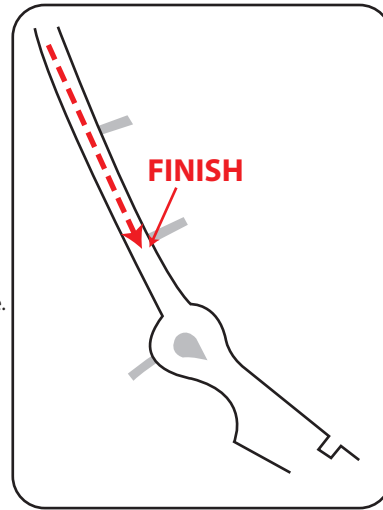
3 mile

21' N of LP 474/801, just south of turn.
N 39.69933°
W 104.97281°

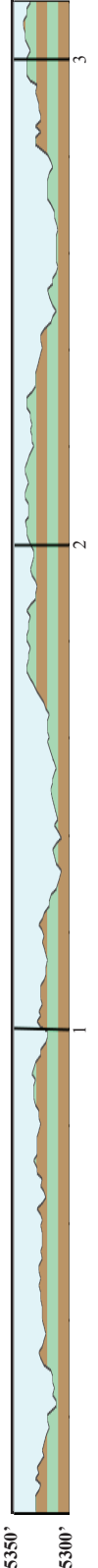
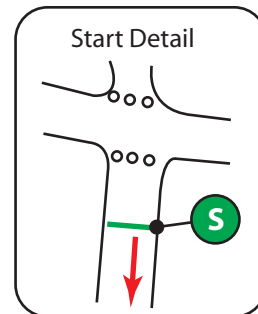
FINISH

East seam of concrete/asphalt at first crosswalk NW of turnaround
N 39.69860°
W 104.97200°

First Lap →
Second Lap →



Runners have full use of the road.



Start elevation: 5331' Finish elevation: 5335' High point: 5342' Low point: 5307'
Measurement, map, and elevation profile by RaceMeasure, June 2015. www.RaceMeasure.com